

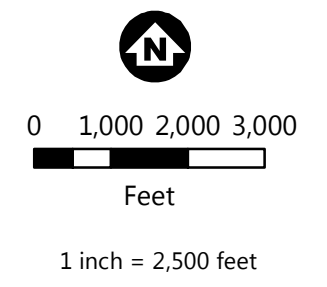
 Municipal Boundary  
 Impaired Lakes  
 Watershed  
 Source: MPCA, 2016; MnDNR



MPCA IMPAIRED WATERS  
 SURFACE WATER MANAGEMENT PLAN  
 Apple Valley, MN

FIGURE 2-9

Barr Footer: ArcGIS 10.4.1, 2018-03-07 12:49 File: I:\Client\AppleValley\_MN\Work\_Orders\23191345\_AppleValley\_SWMP\Maps\Reports\SWMP\Figure\_2\_9\_MPCA\_Impaired\_Waters.mxd User: EMA